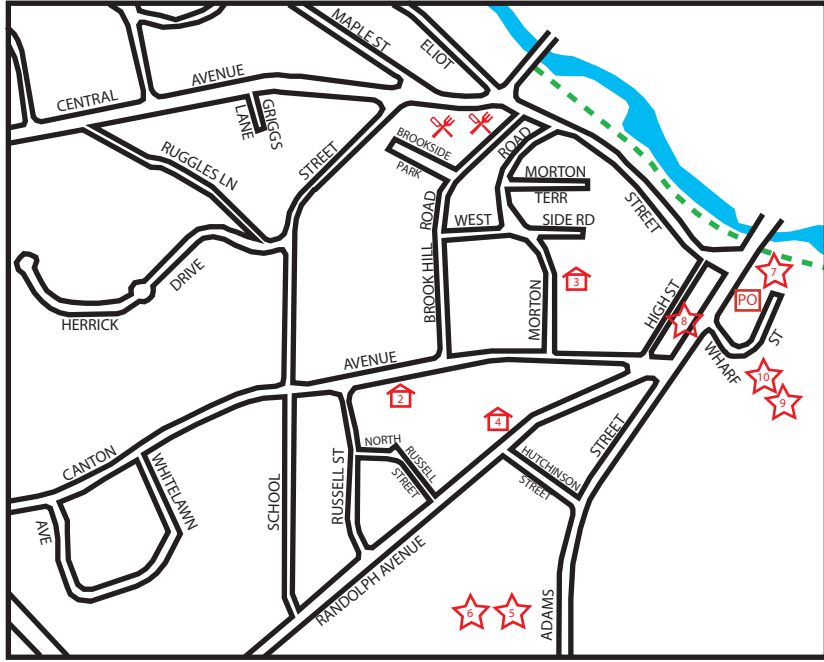


# Milton, Massachusetts Bike Map

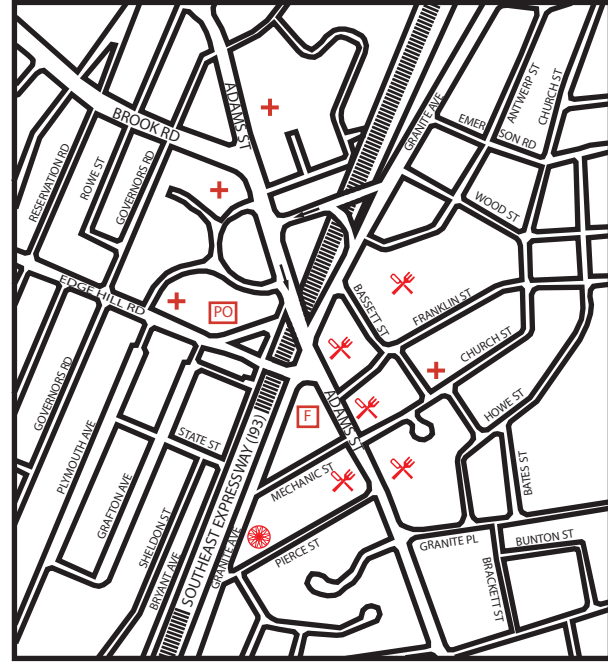
- Recommended bicycle route
  - Off-road bicycle route
  - Secondary bicycle route (heavier traffic or narrower road)
  - Uphill direction
  - School
  - Hospital
  - Police station
  - Fire station
  - Post office
  - Library
  - Town Hall
  - Historic Site
  - Historic House
  - Church or Temple
  - Market or Restaurant
  - Bike Shop
- 0 .25 .5 .75 1 mile



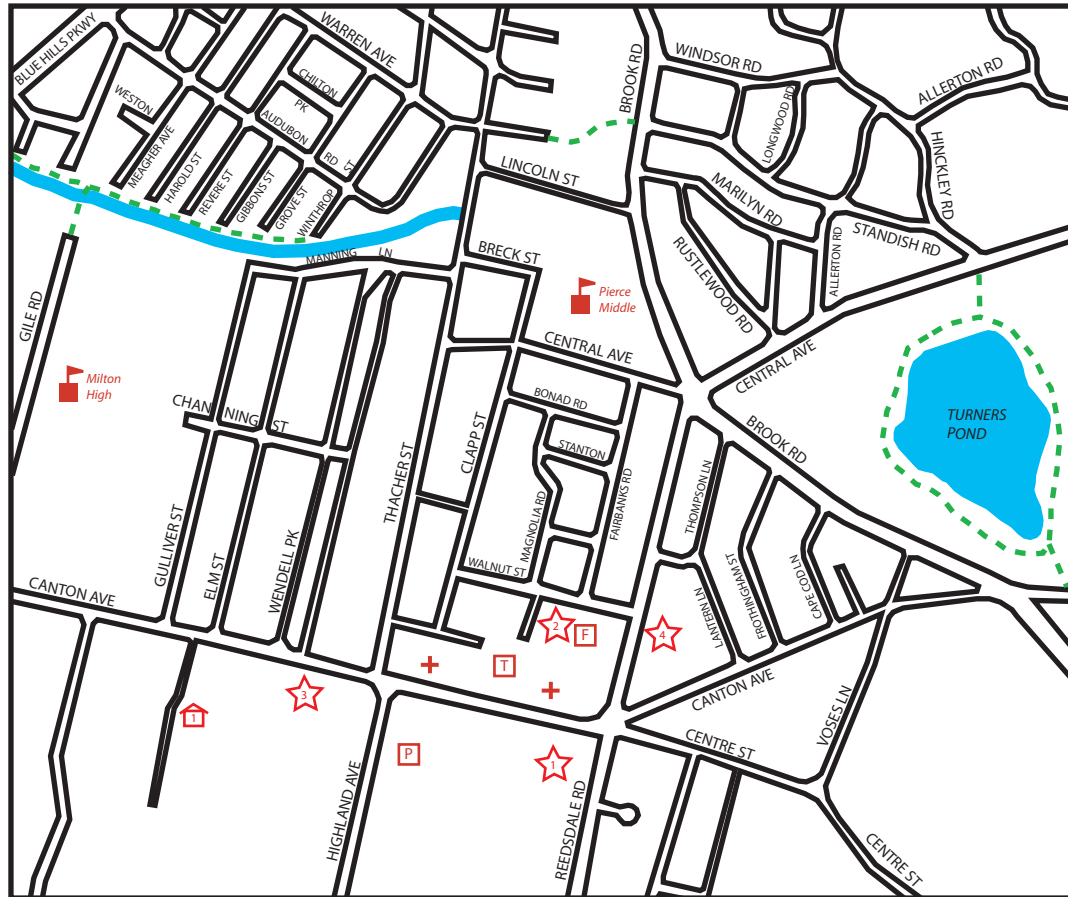
**Milton Village**



**East Milton Square**



**Town Hall Area**



**★ Historical Interest**

**Town Hall Area**

1. Milton Public Library, 476 Canton Ave.
2. Fire Fighters Auxillary Museum, 525 Canton Ave.
3. Powder House, Canton Ave. opposite Town Hall
4. Milton Women's Club, 90 Reedsdale Rd.

**Milton Village**

5. Captain Forbes House, 215 Adams St.
6. Lincoln Cabin, 215 Adams St.
7. Monument to Suffolk Resolves (house moved to 1370 Canton Ave)
8. Baker Mills (1882), Eliot St.
9. Town Landing, Wharf St.
10. Milton Yacht Club (1884), Wharf St.

**Main Map**

11. Paul's Bridge, Milton St.
12. Blue Hills Observatory
13. Suffolk Resolves House, 1370 Canton Ave.
14. Granite Railway loading site (off I-93)
15. Trailside Museum, 1904 Canton Ave.

**🏠 Historical Houses**

**Town Hall Area**

1. Elijah Wadsworth House (1765), 36 Holmes Ln.
2. The Joseph Babcock House (1798), 215 Canton Ave.
3. Governor Robbins-Cabot House (1800), 78 Morton Rd.
4. The Thomas Hollis House (1805), 239 Randolph Ave.

**Main Map**

5. John Gulliver House (1752), 720 Canton Ave.
6. Nathaniel Robbins House (1752), 730 Canton Ave.
7. Nathaniel Davenport House (1788), 1238 Canton Ave.
8. William Crehore House (1781), 1631 Canton Ave.
9. Lemuel Gulliver House (1798), 693 Canton Ave.
10. Dr. Amos Holbrook House (1801), 203 Adams St.
11. Col. Joseph Gooch House (1740), 233 Adams St.
12. Joseph Fenno House (1765), 67-69 Adams St.
13. Manassah Tucker House (1708), 23 Robbins St.
14. William Tucker House (1760), 19 Myers Ln.
15. Gen. Joseph Vose House (1761), 34 Voses Ln.
16. Samuel Miller House (1771), 11 Hillside St.
17. Samuel Tucker House (1713), 93 Hillside St.
18. French-Bronsdon House (1770), 188 Hillside St.
19. Capen House (1636), 428 Hillside St. (moved from Dorchester)

1. Ride on the right with the flow of traffic.
2. Ride single file
3. Stop at stop signs and traffic lights.
4. Signal by hand for turns.
5. Give the right of way to pedestrians.
6. Give a clear warning (bell, horn or voice) when needed for safety.
7. Carry no passengers (except on approved baby seat).
8. Check your brakes often.
9. Equip your bike with front and rear reflectors, pedal reflectors, and reflective material on both sides.
10. Do not adjust handlebars above your shoulders or after front fork of bike.
11. Do not ride on express or limited access highways.
12. You may ride on the sidewalk outside of the business districts unless the city or town prohibits it.

**BICYCLE RULES OF THE ROAD  
RIDE RIGHT!**

**Town of Milton  
Massachusetts**



**Bike Map**